

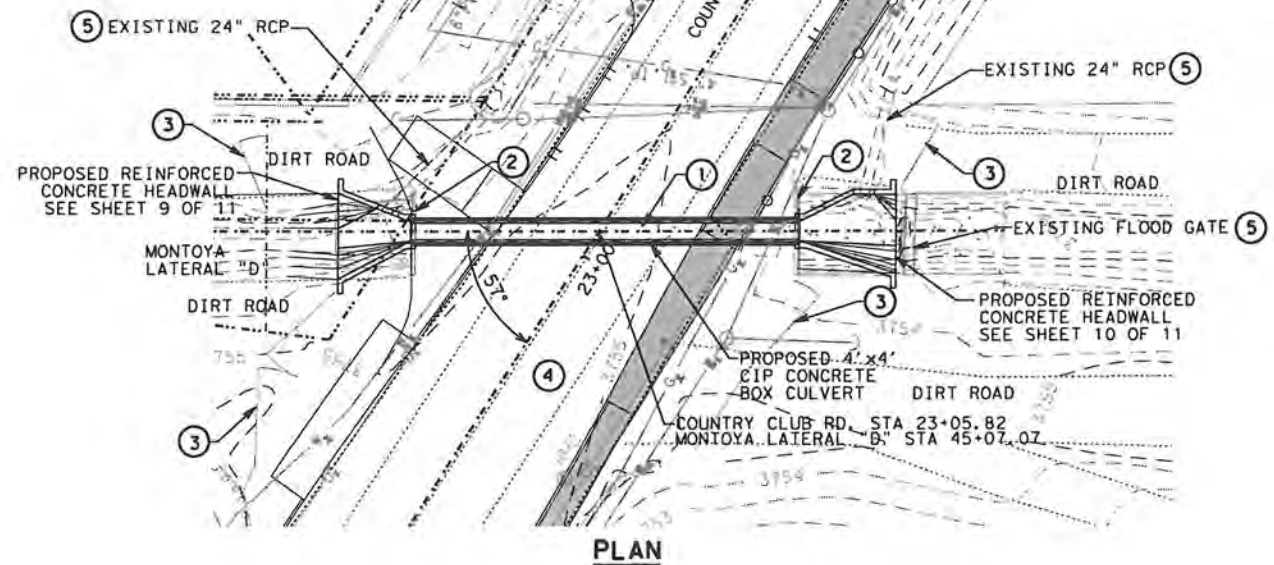
4/29/2013 3:57:03 PM Danny

LEGEND

- MANHOLE (MH)
- COMBINATION INLET (CI)
- FLOW DIRECTION
- ▲ HIGH POINT
- ▼ LOW POINT
- TOG TOP OF GRATE
- TC TOP OF CURB
- TP TOP OF PAVEMENT
- CIP CAST-IN-PLACE
- EXISTING EASEMENT LINE
- EXISTING ROW LINE
- NEW COUNTRY RD. CENTERLINE OR BASELINE
- SIDEWALK
- (XXXX.XX) UNITED STATES BUREAU OF RECLAMATION DATUM ELEVATION

NOTES:

1. CONTRACTOR SHALL COORDINATE WITH ALL UTILITIES AND UTILITY DRAWINGS BEFORE STARTING CONSTRUCTION WORK TO IDENTIFY EXISTING/PROPOSED FACILITIES.
2. REFER TO DRAINAGE STRUCTURE DETAILS AND STANDARDS FOR FURTHER INFORMATION.
3. REFER TO ROADWAY SHEETS FOR QUANTITIES AND FURTHER INFORMATION.
4. LATERALS TO BE ADJUSTED ACCORDINGLY TO AVOID CONFLICT WITH UTILITIES.
5. REFER TO DRAINAGE SHEETS FOR FURTHER INFORMATION.
6. REFER TO DEMOLITION SHEETS FOR FURTHER INFORMATION BEYOND DEMOLITION LIMITS.
7. CONTRACTOR TO VERIFY USBR ELEVATION FROM NEAREST USBR BRASS CAP OR PHYSICAL MONUMENT PRIOR TO SETTING UP VERTICAL CONTROL FOR CONSTRUCTION OF EPCWID FACILITIES.
8. EACH INDIVIDUAL STRUCTURE WITHIN EPCWID RIGHT OF WAY WILL BE CONSTRUCTED CONTINUOUSLY UNTIL COMPLETED IN WHOLE. CONSTRUCTION OF STRUCTURES WILL NOT BE PERFORMED IN PHASES.
9. CONSTRUCTION OF STRUCTURES WITHIN EPCWID'S IRRIGATION DELIVERY SYSTEM, CANALS AND LATERALS, WILL BE CONSTRUCTED DURING THE NON-IRRIGATION SEASON, OCTOBER 15 THRU FEBRUARY 15.

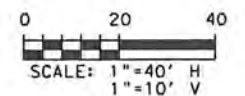


PLAN



WARNING!
CONSTRUCTION FOR IRRIGATION CROSSINGS SHALL OCCUR DURING NON-IRRIGATION SEASON (OCTOBER-FEBRUARY)

DATUM CONVERSION
VERTICAL CONTROL IS BASED ON NAVD 88 DATUM TO CONVERT TO USBR DATUM, SUBTRACT 43.68 FEET.



SHEET TOTALS

ITEM	CODE	DESCRIPTION	UNIT	QTY
105	2039	REMOVE STAB BASE AND ASPH PAV (6"-20")	SY	289
132	2002	EMBANKMENT (FINAL) (DENS CONT) (TY A)	CY	577
402	2001	TRENCH EXCAVATION PROTECTION	LF	81
450	2074	RAIL (HANDRAIL) (TY C)	LF	49
5507	2001	REMOVE & RELOCATE GATE	EA	4
496	2006	REMOV STR (HEADWALL)	EA	2
496	2016	REMOV STR (PIPE)	EA	1
462	2005	CONC BOX CULV (4 FT x 4 FT)	LF	81
466	2203	HEADWALL (SPECIAL)	EA	2

DEMOLITION NOTES:

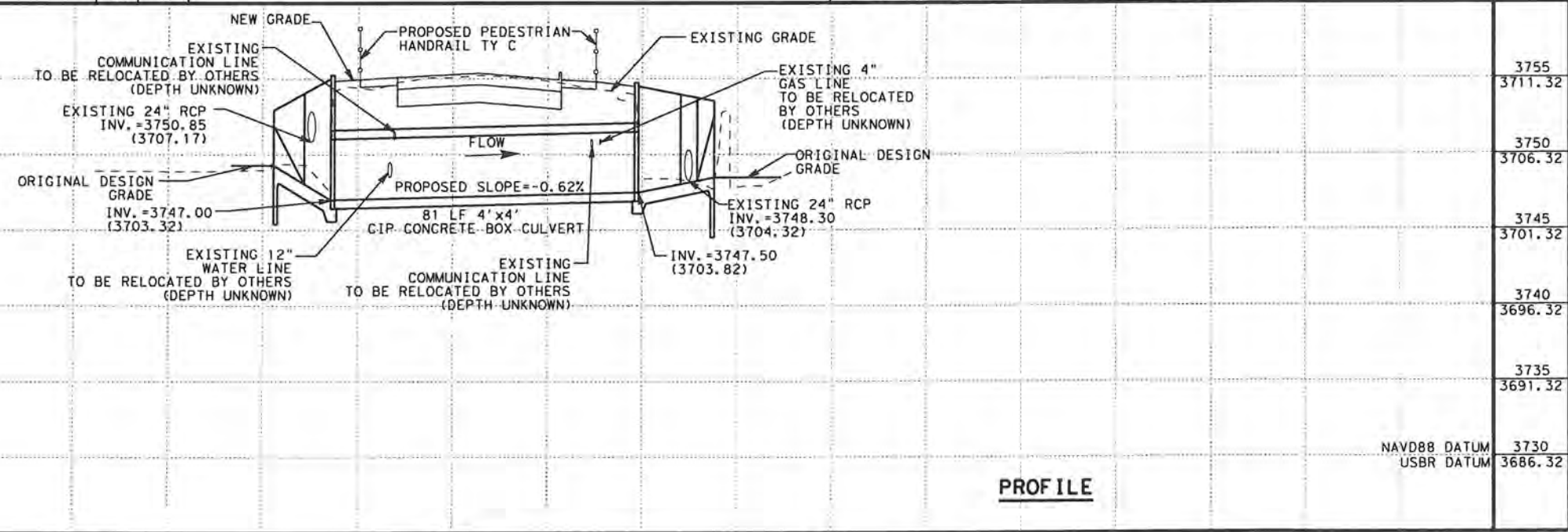
- ① REMOVE/REPLACE EXISTING PIPE
- ② REMOVE/REPLACE EXISTING HEADWALL
- ③ REMOVE/REPLACE EXISTING SWING GATE
- ④ REMOVE EXISTING PAVEMENT STRUCTURE
- ⑤ TO REMAIN UNDISTURBED

THE EL PASO COUNTY WATER IMPROVEMENT DISTRICT NO. 1 (DISTRICT) APPROVES THESE DRAWINGS AS MEETING THE DISTRICT DESIGN STANDARDS IN EFFECT ON THE DATE BELOW. THE DISTRICT HAS NOT REVIEWED THESE DRAWINGS FOR ANY PURPOSE OTHER THAN THOSE SET FORTH IN THE DISTRICT'S DESIGN STANDARDS AND THE DISTRICT DOES NOT WARRANT TO ANYONE THAT ANY OF THE INFORMATION, DESIGNS, SPECIFICATIONS, OR ANY OTHER INFORMATION REPRESENTED ON THESE DRAWINGS IS APPROPRIATE, SUITABLE, OR OTHERWISE SUFFICIENT FOR SAFETY OR STRUCTURAL INTEGRITY OR ANY OTHER PURPOSE.

BY: EL PASO COUNTY WATER IMPROVEMENT DISTRICT NO. 1 DATE: _____




THE SEAL APPEARING ON THIS DOCUMENT WAS AUTHORIZED BY GUSTAVO SOSA, P.E. 108895, ON 4/29/2013



PROFILE

NO	DATE	REVISION	APPROVED
1	4/25/13	AMENDMENT NO. 1	GS



CITY OF EL PASO
ENGINEERING &
CONSTRUCTION MANAGEMENT



**COUNTRY CLUB ROAD IMPROVEMENTS
MONTOYA LATERAL "D"**

SHEET 2 OF 11		DRG_CRSG_01a.dgn	
FED. RD. DIV. NO.	FEDERAL AID PROJECT NO.	SHEET NO.	
6	STP 2013 (711)		
STATE	DIST.	COUNTY	
TEXAS	ELP	EL PASO	
CONT.	SECT.	JOB	HIGHWAY NO.
0924	06	417	CS COUNTRY CLUB

F:\10123\DRG\DRG_CRSG_01a.dgn

1335