




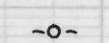
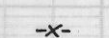
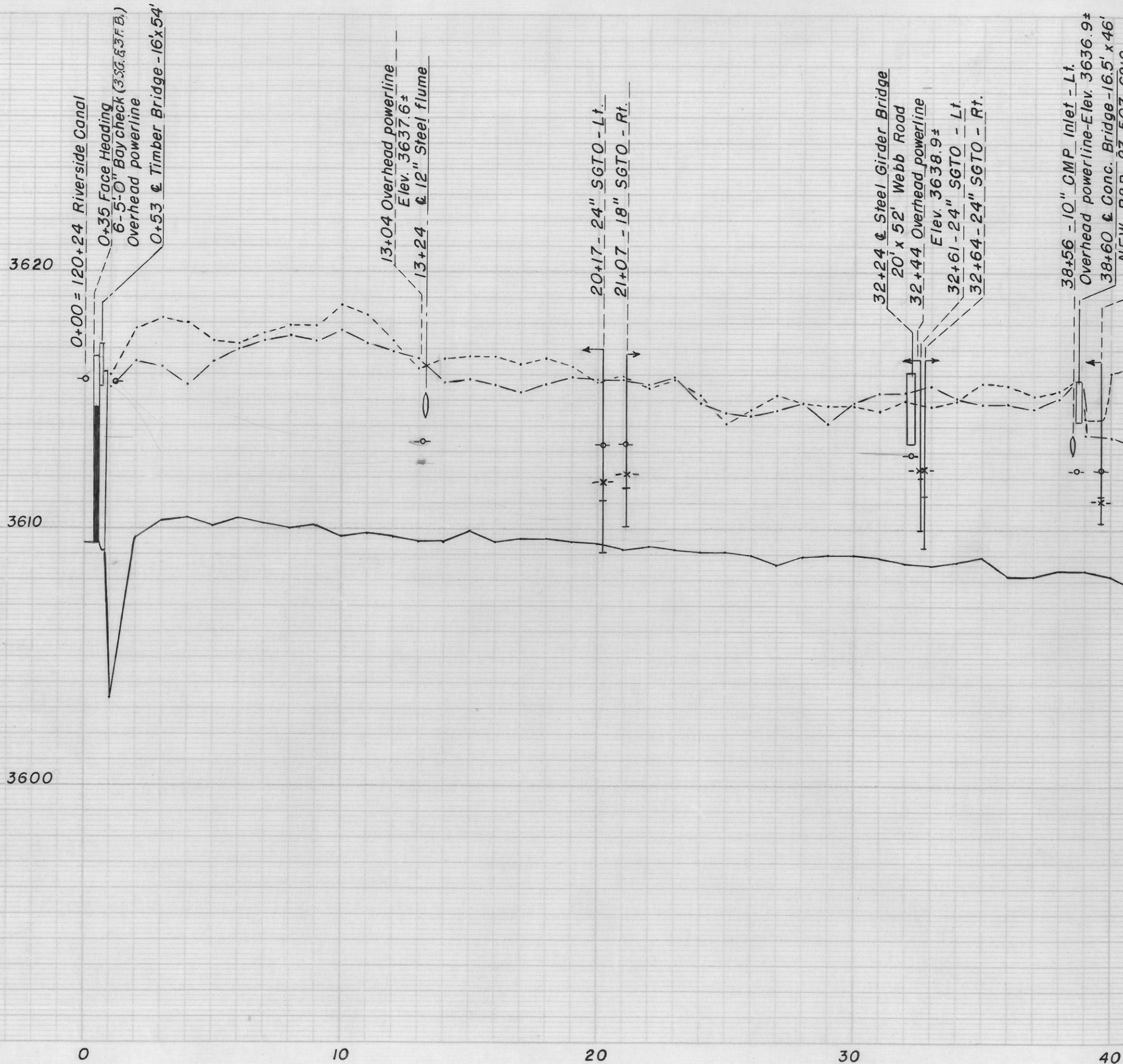


B.M. Elev. 3616.25 Brass cap in right pier of Franklin Feeder heading.

LEGEND

-  Bottom of Ditch
-  Top of Left Bank
-  Top of Right Bank
-  Top of Lining - Left
-  Top of Lining - Right
-  High Water Elevation
-  High Water - End of Turnout



FRANKLIN FEEDER CANAL

1963 Condition Profile

Surveyed: Breiten March 7, 1963

Field Book: 3186 - Ysleta

Plotted: S.A.B. March 1963

Checked: R.C. April 1963

23-503-6869