






LEGEND

-  Top of right bank
-  Top of left bank
-  Bottom of lateral
-  High water elevation
-  Elevation of water surface on date indicated.

FRANKLIN CANAL
STA. 0+00 to STA. 315+79
PROFILE

Surveyed by Hulbert March, 1966

Field Book 3194 Ysleta.

Plotted by ERJ

Checked by *AAB*

23-503-7251

0

10

20

30

40

11" x 9 1/2" - 2 3/4" H.

CHARLES BRUNING COMPANY