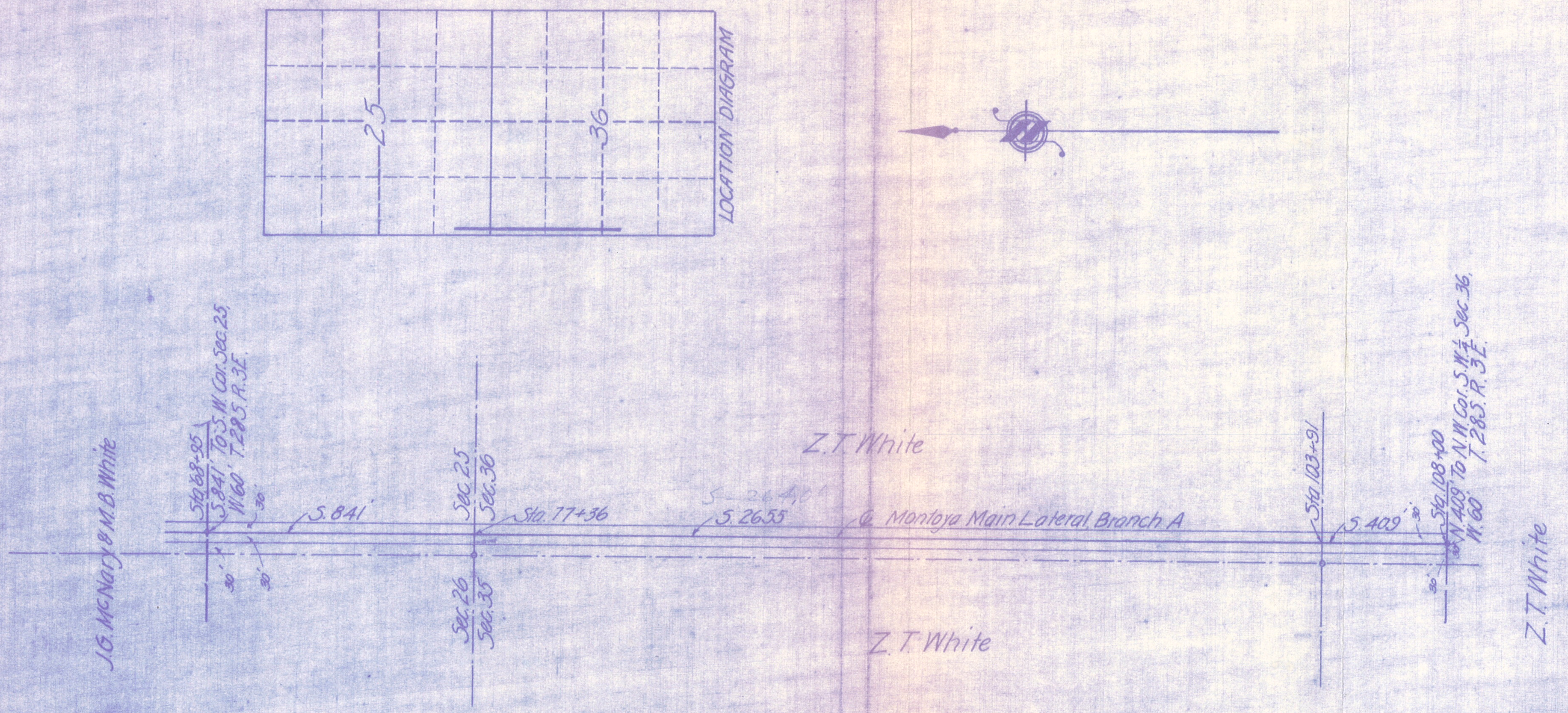
25
36
LOCATION DIAGRAM
J.G. McNary & M.B. White
Sta.68+95
S.841' To S.W. Cor. Sec.25,
W.60' T.28S.R.3E.
30'
30'
30'
30'
S.841'
Sec.25
Sec.36
Sec.26
Sec.35
Sta.77+36
Z.T. White
S – 2640'
S.2655
℄ Montoya Main Lateral, Branch A
Z.T. White
Sta.103+91
S.409'
30'
30'
Sta.108+00
N.409' To N.W. Cor. S.W.¼ Sec.36,
W.60' T.28S.R.3E.
Z.T. White

RIGHT OF WAY
Through Property of
Z.T. WHITE
5.38 Acres.
In the S.W.¼ Sec.25, and W.½ Sec.36, T.28.S.R.3.E.
N.M.P.M. as extended by U.S.R.S. into Texas.
And in Sur. No. 157, J.M. Jett, El Paso County, Texas.

Scale 1" = 400'

DEPT. OF THE INTERIOR
UNITED STATES RECLAMATION SERVICE
RIO GRANDE PROJECT, N.M.-TEX.
RIGHT OF WAY
MONTOYA MAIN LATERAL BRA. "A"

Drawn A.O.D. Recommended
Checked Approved

1161 L 70 | El Paso, Tex. Mar. 26/18

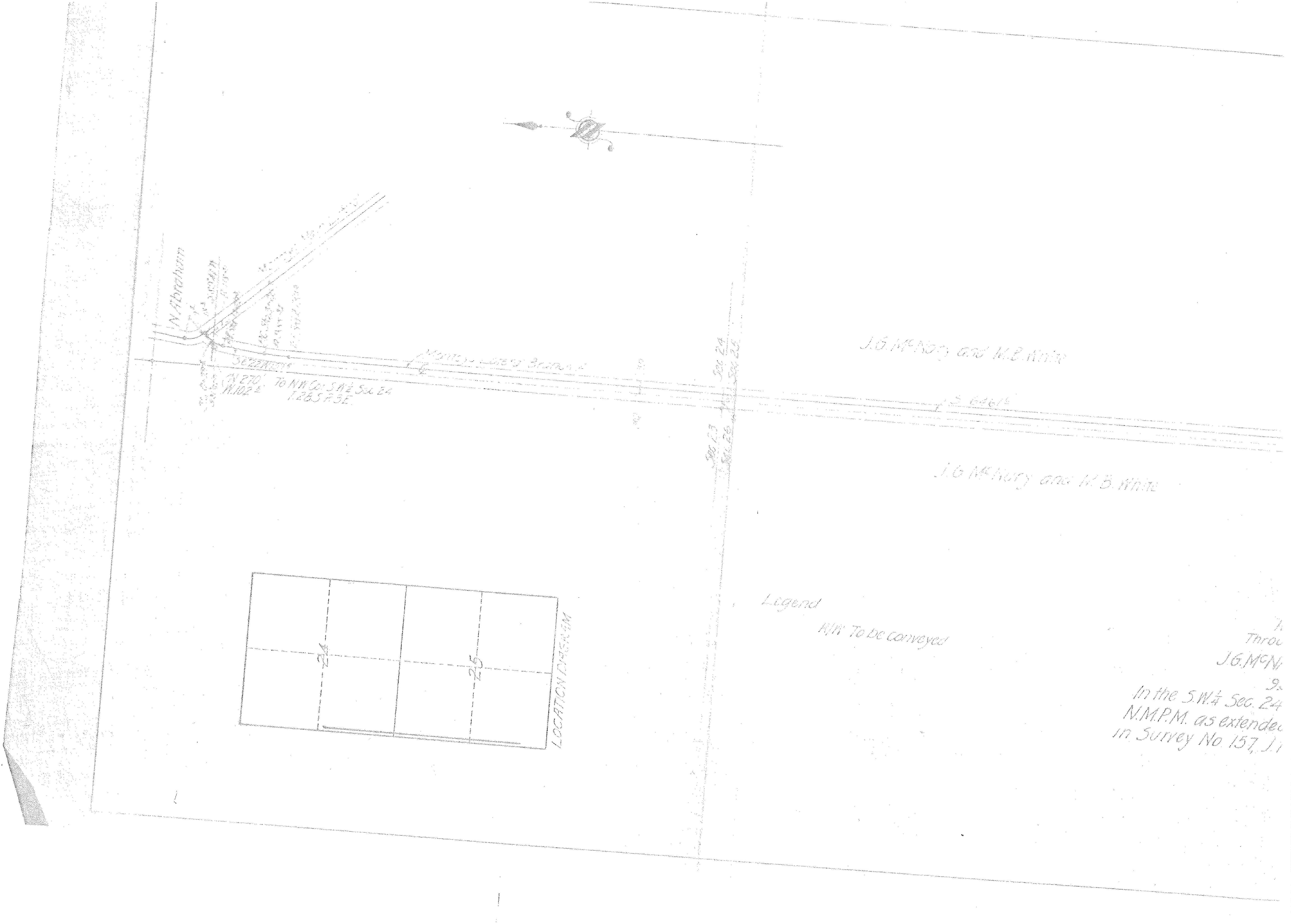
N. Abraham
N. 270
W. 102'
To N.W. Cor. S.W.¼ Sec. 24
T.26 S. R.3E.
Sec. 24
Sec. 25
Sec. 23
Sec. 26
J.G. McNary and M.B. White
J.G. McNary and M.B. White
24
25
LOCATION DIAGRAM
Legend
R/W To be conveyed

Throu
J.G. McN
9.
In the S.W.¼ Sec. 24
N.M.P.M. as extended
in Survey No. 157, J.


J.G. McNary and M.B. White
Lateral Branch
Sec. 24
Sec. 25
Sec. 23
Sec. 26
J.G. McNary and M.B. White
Legend
R/W To be Conveyed
25
LOCATION DIAGRAM

RIGHT OF WAY
Through Property Of
J.G. McNARY & M.B. WHITE
9.39 Acres
In the S.W.¼ Sec. 24 and W.½ Sec. 25, T. 28 S. R. 3 E.
N.M.P.M. as extended by U.S.R.S. into Texas and
in Survey No. 157, J.M. Jett, El Paso County, Texas.

Scale 1" = 400'

DEPARTMENT OF THE INTERIOR
UNITED STATES RECLAMATION SERVICE
RIO GRANDE PROJECT, N.M.-TEX.
MONTOYA MAIN LATERAL, BR. A.
RIGHT OF WAY

Drawn - A.O.D. Recommended
Checked Approved

1161 L 70 | El Paso, Tex. Mar. 29/16