

780. FRANKLIN SPUR DRAINS 1 & 2 (275)

PETITION

0023-0082-0035-00

16-(35) TEXAS


780.

LIV


File

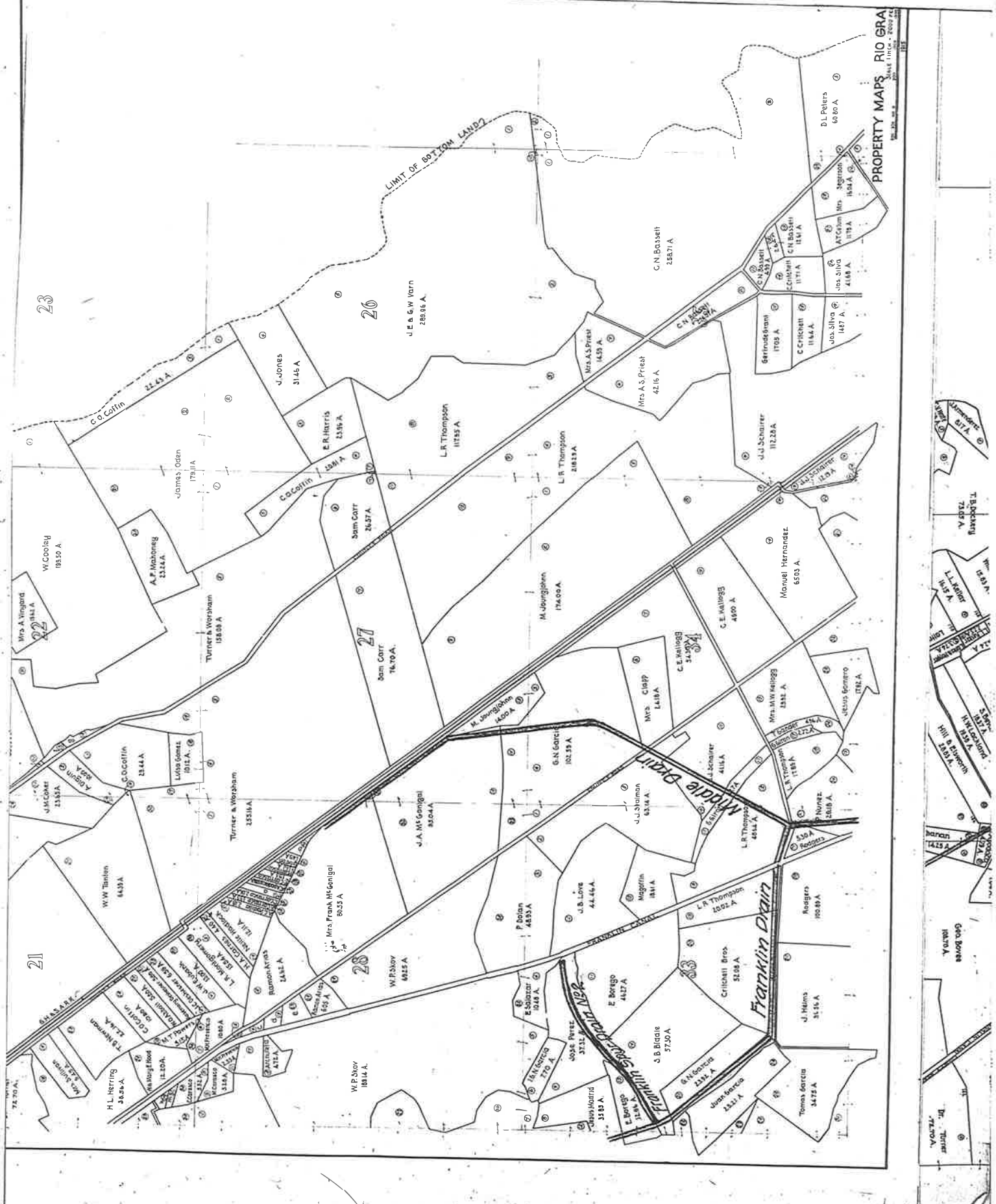
~~5A~~ C-38

Matify
ALFREDO ARIGUCCI
14501 RIVER DRAIN RD
EL PASO, TX 79927

Should exceeding
be considered
7/10/86 

PETITION
FOR THE CONSTRUCTION
OF
FRANKLIN DRAIN SPURS NUMBER ONE AND TWO.





23

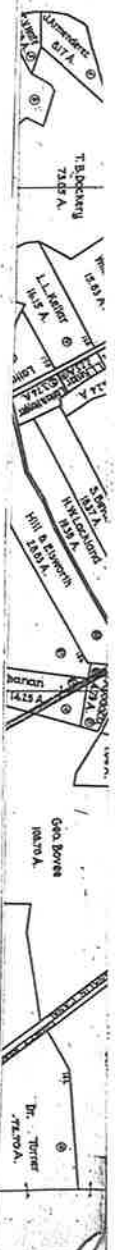
26

27

21

28

PROPERTY MAPS, RIO GRA
Scale 1 inch = 2000 ft.



11447

97 APR 24 AM 11:51

John J. Culler
CLERK

ANY PROVISIONS HEREIN WHICH RESTRICT
THE USE, RENTAL, OR USE OF THE
ECONOMICALLY PRODUCTIVE RESOURCE OF
CREDIT IN ANY MANNER SHALL BE VOID AND UNEN
FORCEFUL UNDER FEDERAL LAW

STATE OF TEXAS

COUNTY OF EL PASO

I hereby certify that this instrument was filed on the
date and time stamped hereon by me and was duly
recorded in the volume and page of the Official Public
Records of Real Property, El Paso County, Texas.

APR 24 1987



H. C. [Signature]

COUNTY CLERK, El Paso County, Texas

New Owner - Fernando Dominguez
c/s to Gonzalez
Jose Antonio Dominguez
Phone: 851-0763

RETURN TO:

NAME: Dick Gonzalez
12005 SOLVING RD

El Paso TX 79927

79927

UNITED STATES
DEPARTMENT OF THE INTERIOR
BUREAU OF RECLAMATION

RIO GRANDE PROJECT, NEW MEXICO-TEXAS

QUITCLAIM DEED

THIS INDENTURE, made this 14th day of April 1987, pursuant to authority contained in the Federal Property and Administrative Services Act of 1949, Public Law 152, 81st Congress, approved June 30, 1949 (63 Stat. 377), as amended, between the UNITED STATES OF AMERICA, hereinafter referred to as "Grantor," acting by and through the Regional Director, Southwest Region, Bureau of Reclamation, Department of the Interior, and DICK GONZALEZ, hereinafter referred to as "Grantee."

WITNESSETH:

That Grantor, for and in consideration of the sum of \$10 in hand paid, the receipt of which is hereby acknowledged and confessed, does by these premises, release, remise and forever quitclaim unto Grantee, and his successors, heirs, or assigns, all of its right, title, and interest, if any, in that certain parcel of land situated, lying, and being in the County of El Paso, State of Texas, described as follows to wit:

A parcel of land containing unconstructed portions of the Franklin Spur Drain out of Block 26, Tracts Nos. 11A and 11A1, San Elizario Grant, El Paso, County, Texas, as shown on Exhibit "A," attached hereto and made a part hereof.

IN WITNESS WHEREOF, Grantor has caused this instrument to be executed as of the day and year first hereinabove written.

UNITED STATES OF AMERICA

H. J. Gaudreau
ACTING Regional Director, Southwest Region
Bureau of Reclamation
Department of the Interior

1792 1430

ACKNOWLEDGMENT

STATE OF Texas)
COUNTY OF Peter) ss.

On this 14th day of April 1987, personally appeared
before me Henry W. Sandhaus,

to me known to be the individual, or individuals, described in and who executed
the within and foregoing instrument, and acknowledged that he signed the
same as his free and voluntary act and deed, for the uses and purposes
mentioned.

IN WITNESS WHEREOF, I have hereunto set my hand and affixed my
official seal the day and year first hereinabove written.



Jo N. Westfall Jo N. Westfall
(Notary Public)
Notary Public in and for the
State of Texas
Residing at Amarillo, Texas
My Commission expires: 05/09/87

1792 1431

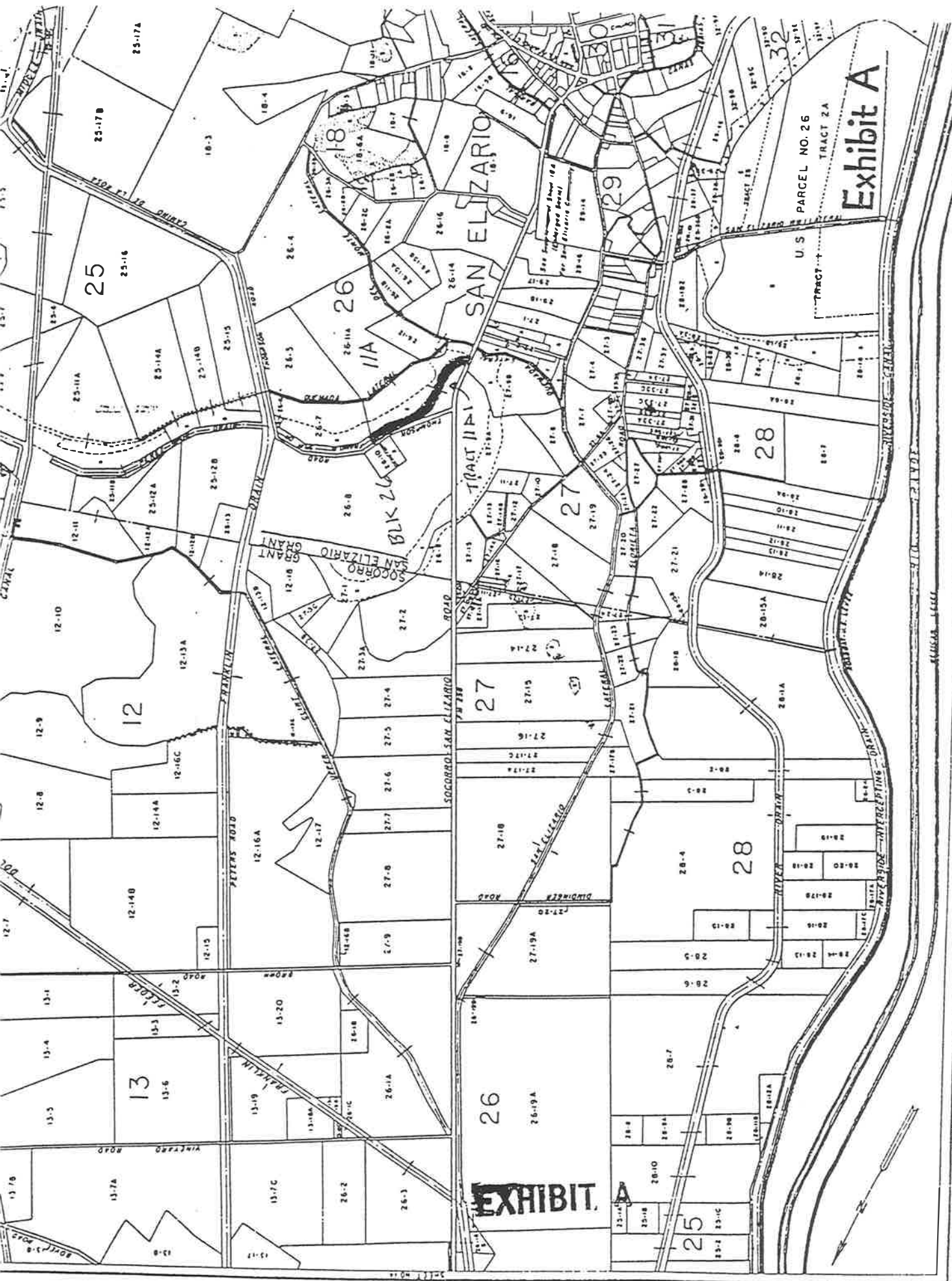


Exhibit A

EXHIBIT A

EXPLANATION		AUTHORITIES		SCALE		PROPERTY NUMBERS	
—	Contour	—	San Elizario	1:10,000	1:10,000	1:10,000	1:10,000
—	Suspended Arroyo	—	San Elizario	1:10,000	1:10,000	1:10,000	1:10,000
—	Canal	—	San Elizario	1:10,000	1:10,000	1:10,000	1:10,000
—	Road	—	San Elizario	1:10,000	1:10,000	1:10,000	1:10,000
—	Property Boundary	—	San Elizario	1:10,000	1:10,000	1:10,000	1:10,000

1792 1439