

GARDNER, ROBERT A. ET AL BORDERLAND SPUR DRAIN (019) 0023-0026-0011 -03

~~Handwritten signature~~

PETITION FOR THE CONSTRUCTION
OF THE
BORDERLAND SPUR DRAIN

KNOW ALL MEN BY THESE PRESENTS, That we, the undersigned owners of land situate in the County of El Paso and State of Texas, and within the boundaries of the El Paso District being desirous of securing improved adequate and more efficient irrigation, drainage, and flood protection facilities for our lands in accordance with plans now or hereafter to be formulated by the United States of America under provisions of the act of Congress approved June 17, 1902 (Stat., 388), and acts amendatory thereof and supplementary thereto, pursuant to contract dated January 17 1920, and contracts supplementary thereto between the United States of America and the said El Paso County Water Improvement District #1 for and in consideration of the contemplated benefits to be derived from the construction, reconstruction or improvement and subsequent operation of irrigation or drainage works or both in the vicinity of our lands, and in consideration of our mutual promises herein, do hereby agree for ourselves, our heirs, executors, administrators, successors and assigns, to convey to the United States of America, by our respective proper quit claim deeds, upon demand for such deeds being made by the authorized representatives of the Bureau of Reclamation of the United States a strip or strips of land for right of way for drainage ditches, levees and intercepting drains, laterals, connections therewith and extensions thereof, of such width and length as may be necessary not

R. H. ...

TRUST ESTATE OF Z. T. WHITE & MAUDE B. WHITE

Without personal liability on the part of
El Paso National Bank.

BY EL PASO NATIONAL BANK, Trustee

BY *[Signature]*
ASSISTANT TRUST OFFICER

S. J. Lott

H. W. Loggins

Jacobs

OWNER	ACREAGE	SECT.	BLK.
NEUMAN	0.45	045	
SSILL	7.29	729	
HITE	1.890	1890	
CRICK	3.491	3491	
HITE	5.192	5092	
BRIDGE	14.803	14803	
KISSON	10.44	1044	
HILLY	10.15	1015	
STEVENS ET AL	32.52	3252	
STEVENS ET AL	20.82	2082	
QUAS	32.98	3298	
QUAS	20.11	2011	
VASQUEZ	19.71	1971	
RANGEL	20.82	2082	
KUTZHERS	0.17	017	
STEVENS ET AL	12.51	1251	
AKERSBY	12.51	1251	
STEVENS ET AL	10.99	1099	
HEZ	11.93	1193	
FINNKE CORP		CA19	
HIT	30.92	3092	
NISS	30.92	3092	
SPEITH	23.84	2384	

Upper Valley
Block No 8

Walter D. ...
D. R. ...

to exceed however the width in feet set opposite each of said proposed works for what are or will be commonly known respectively as follows, to-wit:

Borderland Spur Drain - 110 feet in width.

As the same respectively are now or may hereafter be located and staked out on the ground by the United States acting through the Bureau of Reclamation, the locations of said drainage ditches, levees intercepting drains and laterals respectively being approximately and substantially as shown on the map attached hereto and made a part hereof.

IN WITNESS WHEREOF, we have hereunto affixed our hands and seals this 22nd day of October 1932.

Signed, Sealed and Delivered in the presence of:

Abby D. Stevens
By Philip D. Stevens Sgt.

Robt. Gardner

Mrs G. P. Deterlee

By Robt. Gardner

Home Bldg Finance Corp

By M. M. Fullman Pres

Secretary Bond & Mortgage Co

By M. M. Fullman
of Pres

to exceed however the width in feet set opposite each of said proposed works for what are or will be commonly known respectively as follows, to-wit:

Borderland Spur Drain - 110 feet in width.

As the same respectively are now or may hereafter be located and staked out on the ground by the United States acting through the Bureau of Reclamation, the locations of said drainage ditches, levees intercepting drains and laterals respectively being approximately and substantially as shown on the map attached hereto and made a part hereof.

IN WITNESS WHEREOF, we have hereunto affixed our hands and seals this 22nd day of October 1932.

Signed, Sealed and Delivered in the Presence of:

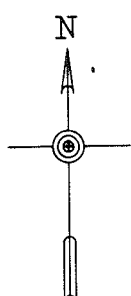
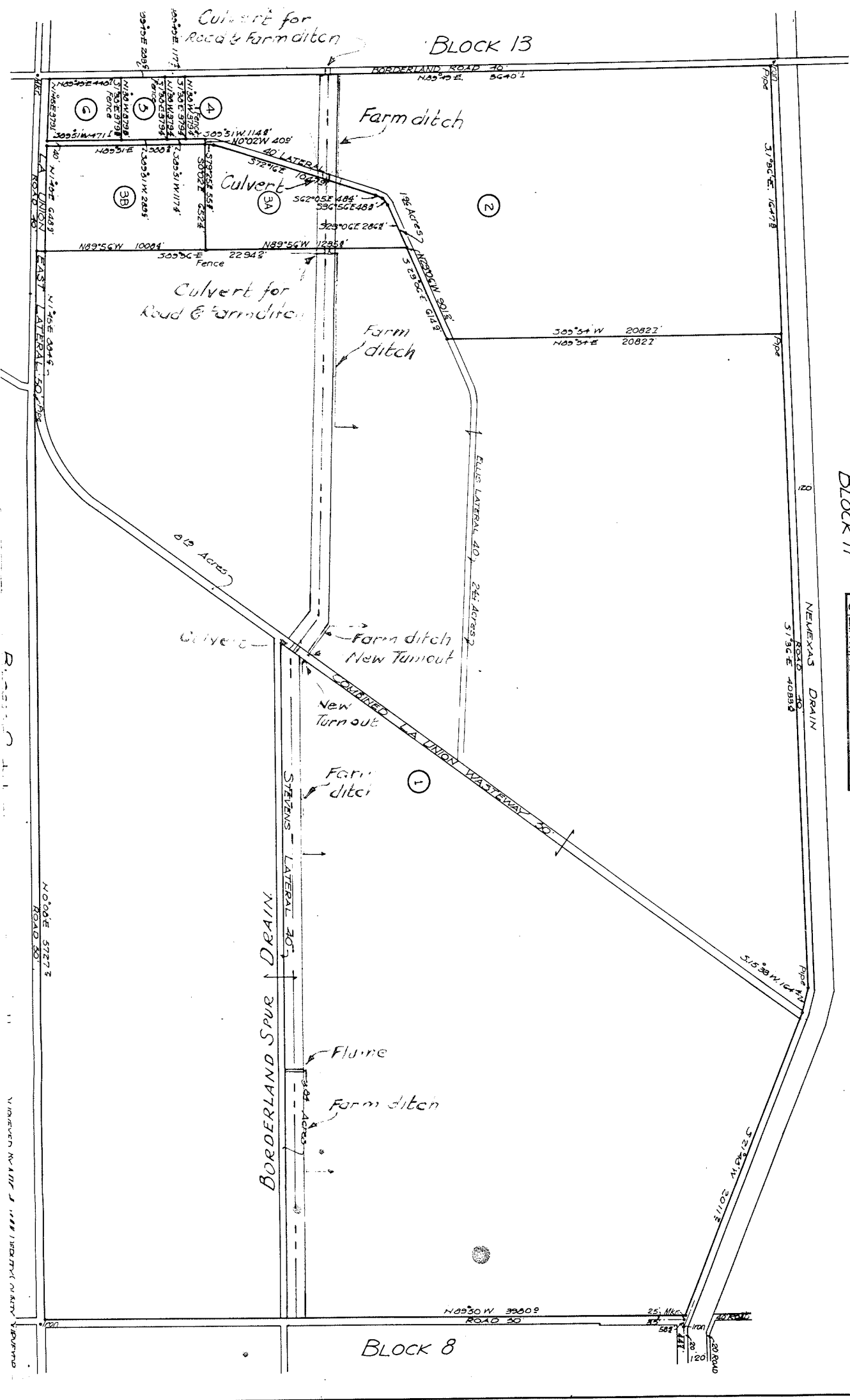
Abby D. Stevens
By Philip D. Stevens Agt.

Robt. Gardner

Mrs D. P. Detweiler
By Robt. Gardner

Home Building Finance Corp
By M. M. Fullman Pres
Secretary Bond & Mortgage Co
By M. M. Fullman Secy
of Pres

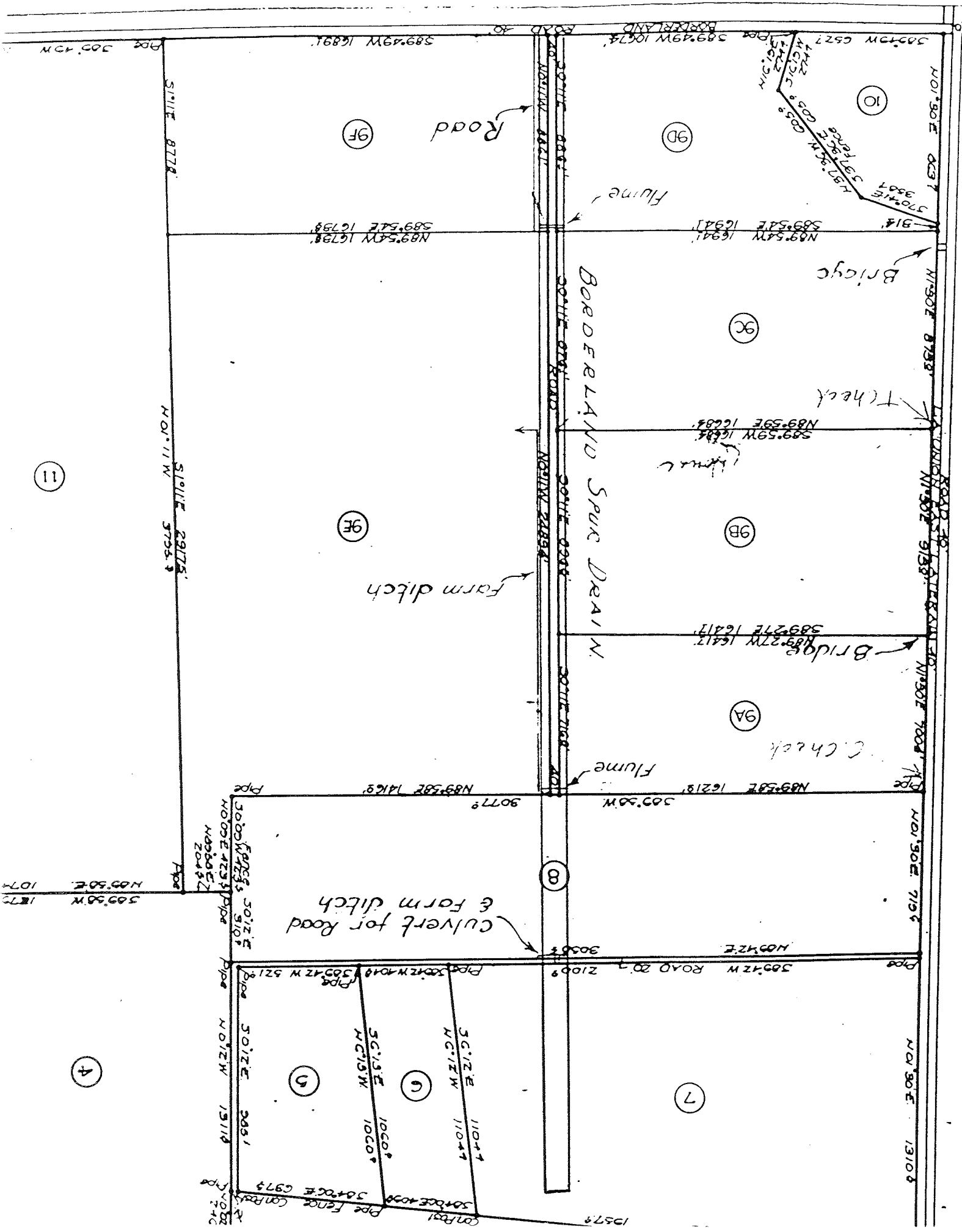
BLOCK 13



Block 11

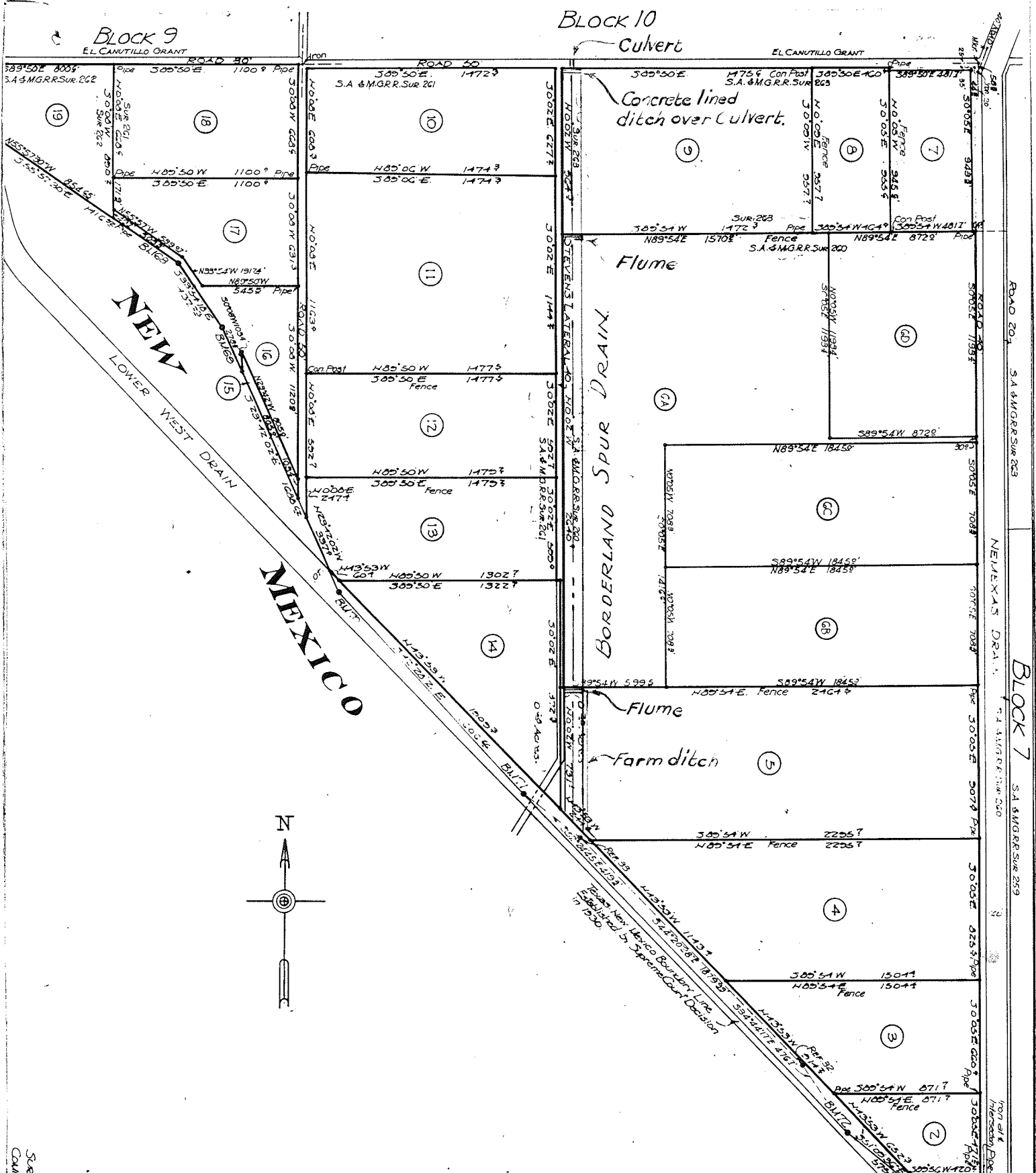
Upper Valley Block No 10			Upper Valley Block No 10		
TRACT No	OWNER	TOTAL ACREAGE	TRACT No	OWNER	TOTAL ACREAGE
3A	ANGEL RAMIREZ	1271	1	MARYLAND FARBAS	655.57
3B	JOHN RELLIS	1491	2	FALLOU BARNETT	102.19
			3	ANGEL RAMIREZ	279.2
			4	CARLOS UZETA	192
			5	JR. BOONE WILLIAMS	247
			6	ZIT WHITE	409

Borderland Spur Drain



(11)

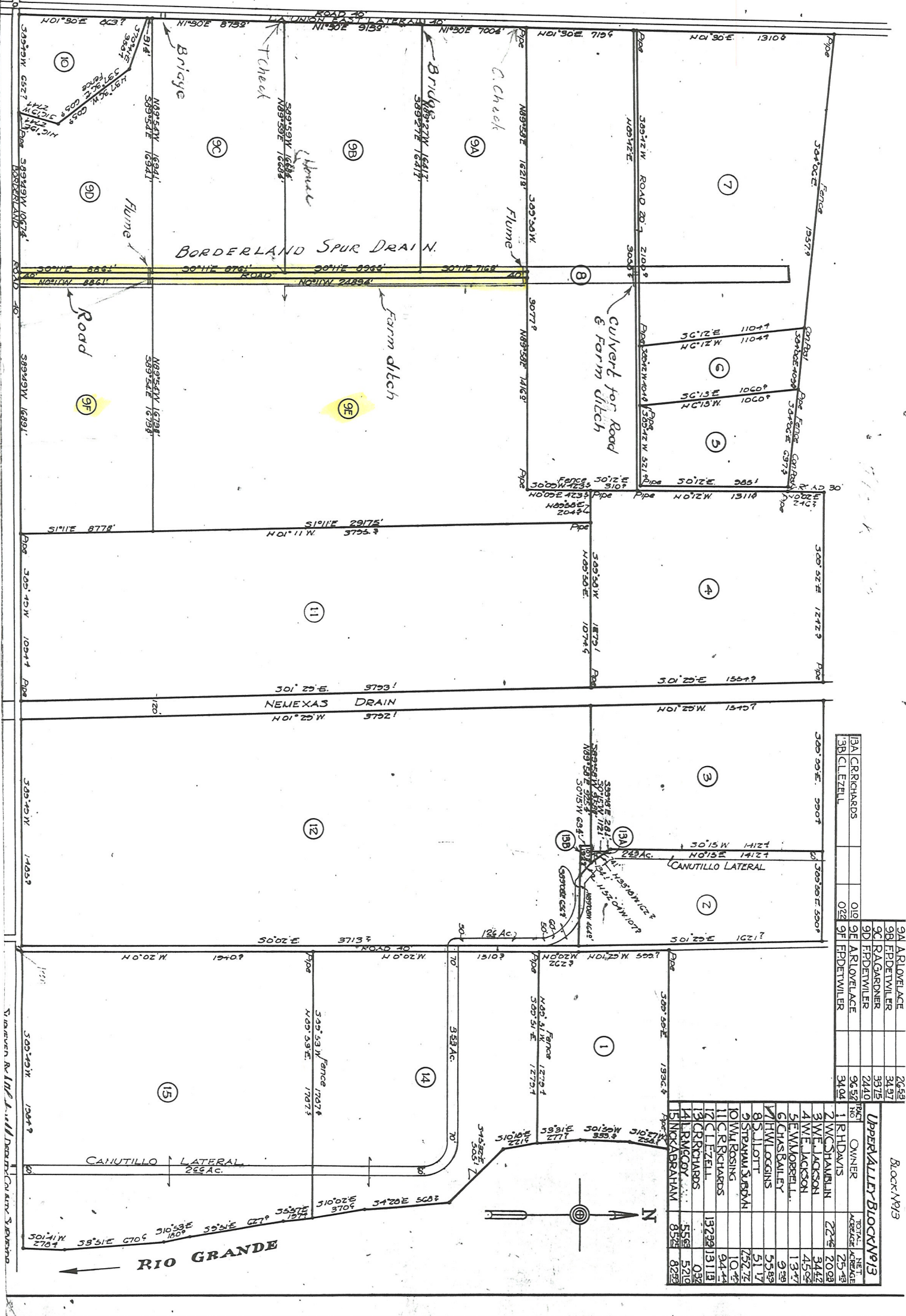
(14)



NO.	OWNER	ACRES
1	ANTHELIAN	0.45
2	SIN RUSSELL	1.89
3	J.C. WHITE	3.42
4	JOHN RICK	5.19
5	J.C. WHITE	14.89
6	VAL ALDRIDGE	10.44
7	P.M. AKKISSON	10.15
8	F. H. GALEY	3.75
9	ABBY STEVENS ET AL	20.82
10	ABBY STEVENS ET AL	20.82
11	FT THOMAS	20.11
12	FT THOMAS	19.71
13	APOLINO KASQUEZ	20.82
14	REFUGORANDEL	20.82
15	S.C. SCHULTZ-HERBS	0.77
16	ABBY STEVENS ET AL	12.51
17	MRS. M. KERRBY	16.89
18	ABBY STEVENS ET AL	11.93
19	YSANQUEZ	11.93
CA	HOME BLDG & FINANCE CORP	CA 19
GR	J.D. KNIGHT	30.93
CC	J.P. DENNIS	30.93
CD	T.H. HURDSETH	23.87

DRAWN BY H.G. GARDNER
 CHECKED BY J.P. DENNIS
 SURVEYED BY H.G. GARDNER
 COUNTY SURVEYOR
 COUNTY OF BERNILLO
 STATE OF TEXAS

BLOCK 9
 EL CANUTILLO GRANT
 ROAD 20
 ROAD 21
 ROAD 22
 BLOCK 10
 Culvert
 Concrete lined ditch over Culvert.
 Flume
 BORDERLAND SPUR DRAIN
 Farmditch
 NEW LOWER WEST DRAIN
 MEXICO
 BLOCK 7
 SA & MGR SUR 259
 NELEXAS DRAIN
 UPPER VALLEY BLOCK NO 8
 UPPER VALLEY BLOCK NO 8



9A	ARLOVELAGE	2659
9B	FEDTWILER	3497
9C	RAGARDNER	3375
9D	FEDTWILER	2440
9E	ARLOVELAGE	9659
9F	FEDTWILER	3494

Upper Valley Block 913			
TRACT NO.	OWNER	TOTAL ACRES	NET ACRES
1	R. DAVIS	22.49	25.43
2	W.C. SHARBLIN	20.08	
3	W.E. JACKSON	34.42	
4	W.E. JACKSON	45.72	
5	W. WOODRILL	13.47	
6	CHAS. BAILEY	9.29	
7	H.W. LOGGINS	55.89	
8	J. LOTT	51.17	
9	STRAWMAN SUDAN	752.72	
10	OWEN ROSING	10.45	
11	C. R. RICHARDS	94.44	
12	C. LEZELL	132.99	131.8
13	C. RICHARDS	0.92	
14	AL. BACCOY	55.52	52.0
15	S. NICKABRAHAM	85.52	82.99

S. W. WARDEN & SONS, INC., LAND SURVEYORS, DENVER, CO.