

780. WHITE, E. T. AT AL BAKER LATERAL (004)

0043-0063-0003-00

Petition

390.

5.22  
acres

6-28

~~484~~

File

P E T I T I O N  
for  
Construction and  
Operation of  
Baker Lateral Extension

File

0-28  
~~484~~

P E T I T I O N  
for  
Construction and  
Operation of  
Baker Lateral Extension

STATE OF TEXAS )  
COUNTY OF EL PASO )

KNOW ALL MEN BY THESE PRESENTS, That we, the undersigned, owners of land situate in the County of El Paso, and State of Texas, and within the boundaries of the El Paso County Water Improvement District No. 1, being desirous of securing improved, adequate and more efficient irrigation facilities for our lands in accordance with plans formulated and to be hereafter formulated by the United States of America under the provisions of the Act of Congress approved June 17, 1902 (32 Stat., 388) and acts amendatory thereof and supplementary thereto, pursuant to contract of January 17, 1920, between the Secretary of the Interior and the said El Paso County Water Improvement District No. 1, for and in consideration of the benefits to be derived from the construction, reconstruction, or improvement, and subsequent operation and maintenance of irrigation and other works upon or in the vicinity of our lands, and for other valuable considerations, hereby agree to convey to the United States all necessary right of way over and across any and all tracts of land belonging to the undersigned, or any of them for what is known as the Baker Lateral Extension as the same is now located and staked out on the ground or as the same may hereafter be duly located and staked out by the proper representatives of the United States Reclamation Service, the location being shown approximately on the map attached hereto. Said right of way shall be conveyed to the United States by proper quitclaim deed or deeds, or other appropriate instrument in writing, at any time such conveyance may be demanded by the proper agents and representatives of the United States after the construction and operation of said lateral shall have been definitely determined upon by the United States, or actually constructed and in operation.

IN WITNESS WHEREOF, we have hereunto affixed our hands and seals this 7 day of May, 1923.

J. White  
Noel Longman  
J. W. ...  
Robert Gardner  
J. J. Armstrong  
Charles E. Pattison  
Susan Pattison

J. S. Chambers  
J. Rheinburg  
For alternate line  
Robert Gardner  
C. E. Pattison  
Susan Pattison

STATE OF TEXAS )

COUNTY OF EL PASO )



KNOW ALL MEN BY THESE PRESENTS, That we, the undersigned, owners of land situate in the County of El Paso, and State of Texas, and within the boundaries of the El Paso County Water Improvement District No. 1, being desirous of securing improved, adequate and more efficient irrigation facilities for our lands in accordance with plans formulated and to be hereafter formulated by the United States of America under the provisions of the Act of Congress approved June 17, 1902 (32 Stat., 388) and acts amendatory thereof and supplementary thereto, pursuant to contract of January 17, 1920, between the Secretary of the Interior and the said El Paso County Water Improvement District No. 1, for and in consideration of the benefits to be derived from the construction, reconstruction, or improvement, and subsequent operation and maintenance of irrigation and other works upon or in the vicinity of our lands, and for other valuable considerations, hereby agree to convey to the United States all necessary right of way over and across any and all tracts of land belonging to the undersigned, or any of them for what is known as the Baker Lateral Extension as the same is now located and staked out on the ground or as the same may hereafter be duly located and staked out by the proper representatives of the United States Reclamation Service, the location being shown approximately on the map attached hereto. Said right of way shall be conveyed to the United States by proper quitclaim deed or deeds, or other appropriate instrument in writing, at any time such conveyance may be demanded by the proper agents and representatives of the United States after the construction and operation of said lateral shall have been definitely determined upon by the United States, or actually constructed and in operation.

IN WITNESS WHEREOF, we have hereunto affixed our hands and seals this  
7 day of May 1923.

J. M. White  
Noel Longman  
J. M. ...  
Robert Gardner  
J. J. Armstrong  
Charles E. Pattison  
Susan Pattison

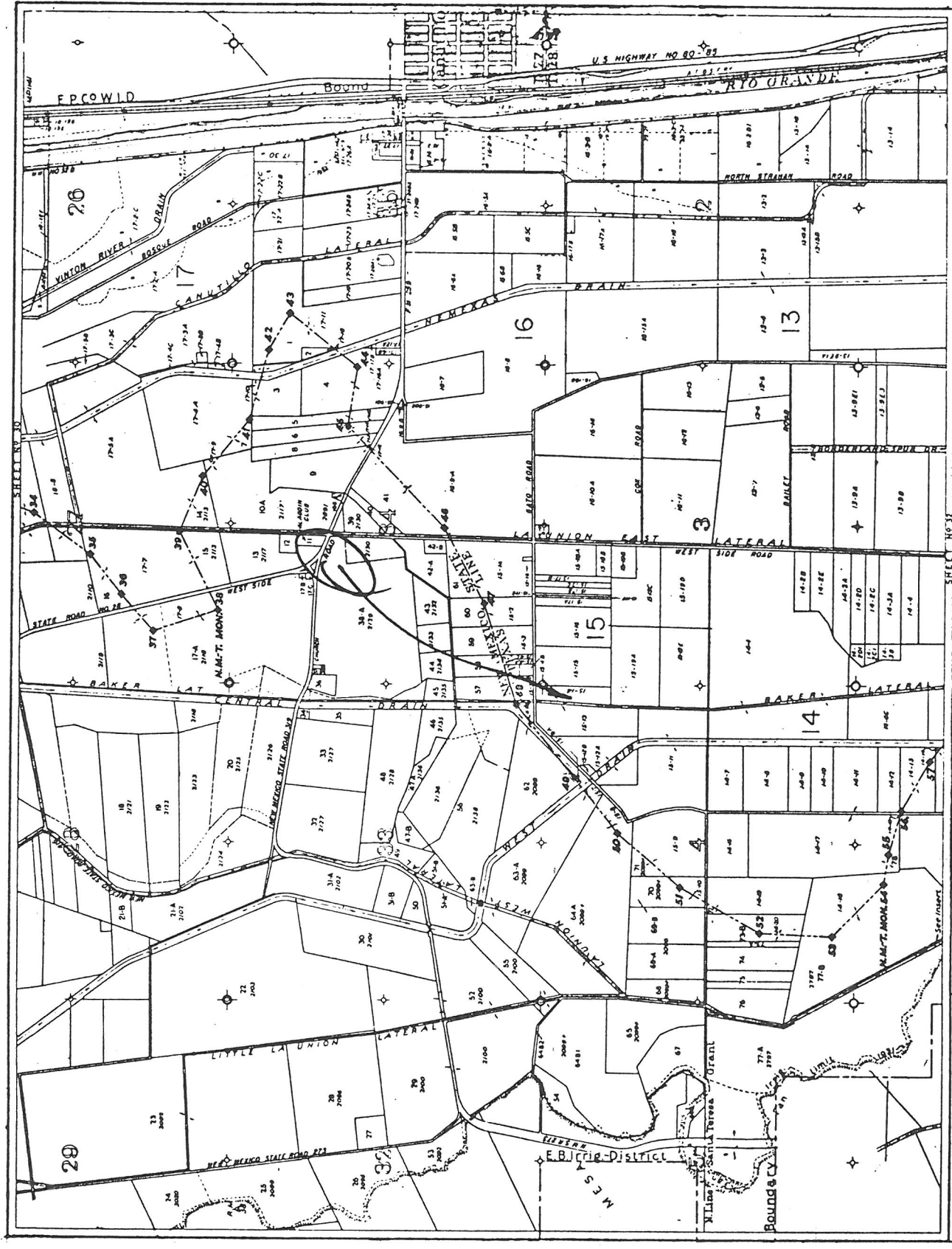
J. S. Chambers  
J. E. ...  
For alternate line  
Robert Gardner  
C. E. Pattison  
Susan Pattison











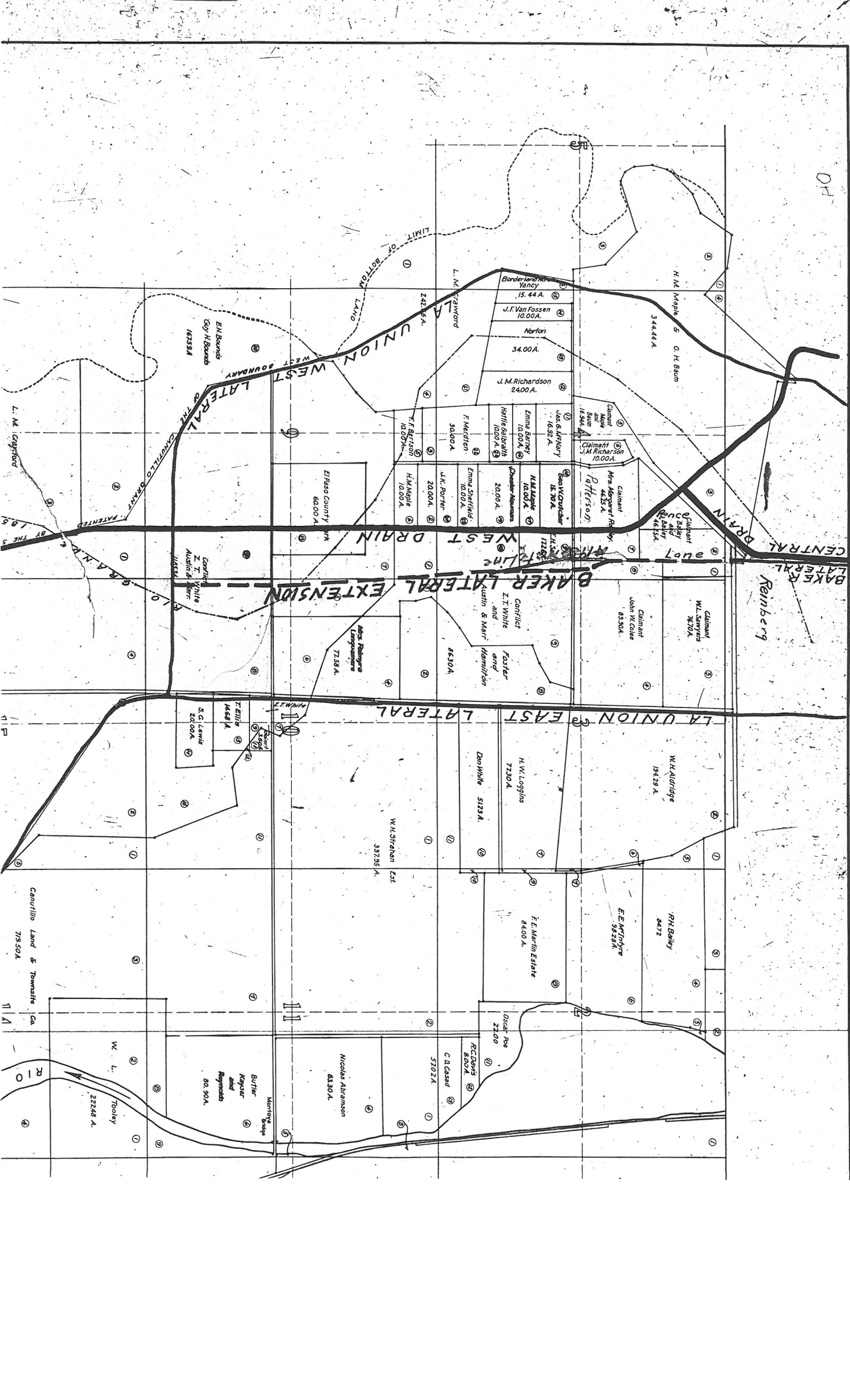
MESILLA VALLEY  
SHEET NO 31  
CANUTILLO

BUREAU OF RECLAMATION RIO GRANDE PROJECT  
IRRIGABLE AREA AND PROPERTY MAP  
ELEPHANT BUTTE IRRIGATION DISTRICT AND  
EL PASO COUNTY WATER IMPROVEMENT DISTRICT NO 1

PROPERTY NUMBERS  
Project, Serial No. of a Property  
No. followed by Tract No.  
of the Survey, 730' x 7' 6" (730' x 7' 6")  
of the Survey, 730' x 7' 6" (730' x 7' 6")  
of the Survey, 730' x 7' 6" (730' x 7' 6")  
of the Survey, 730' x 7' 6" (730' x 7' 6")

SCALE  
1" = 200' 0" 400' 800' 1600'  
DATE 1931 REVISED 1958

EXPLANATION  
 Canals  
 Drains  
 Elevation  
 Roads  
 Right of Way  
 Suspended Areas  
 Valley  
 Vol. Land  
 Arid  
 Sand  
 C. S. M. S. L. O. M.

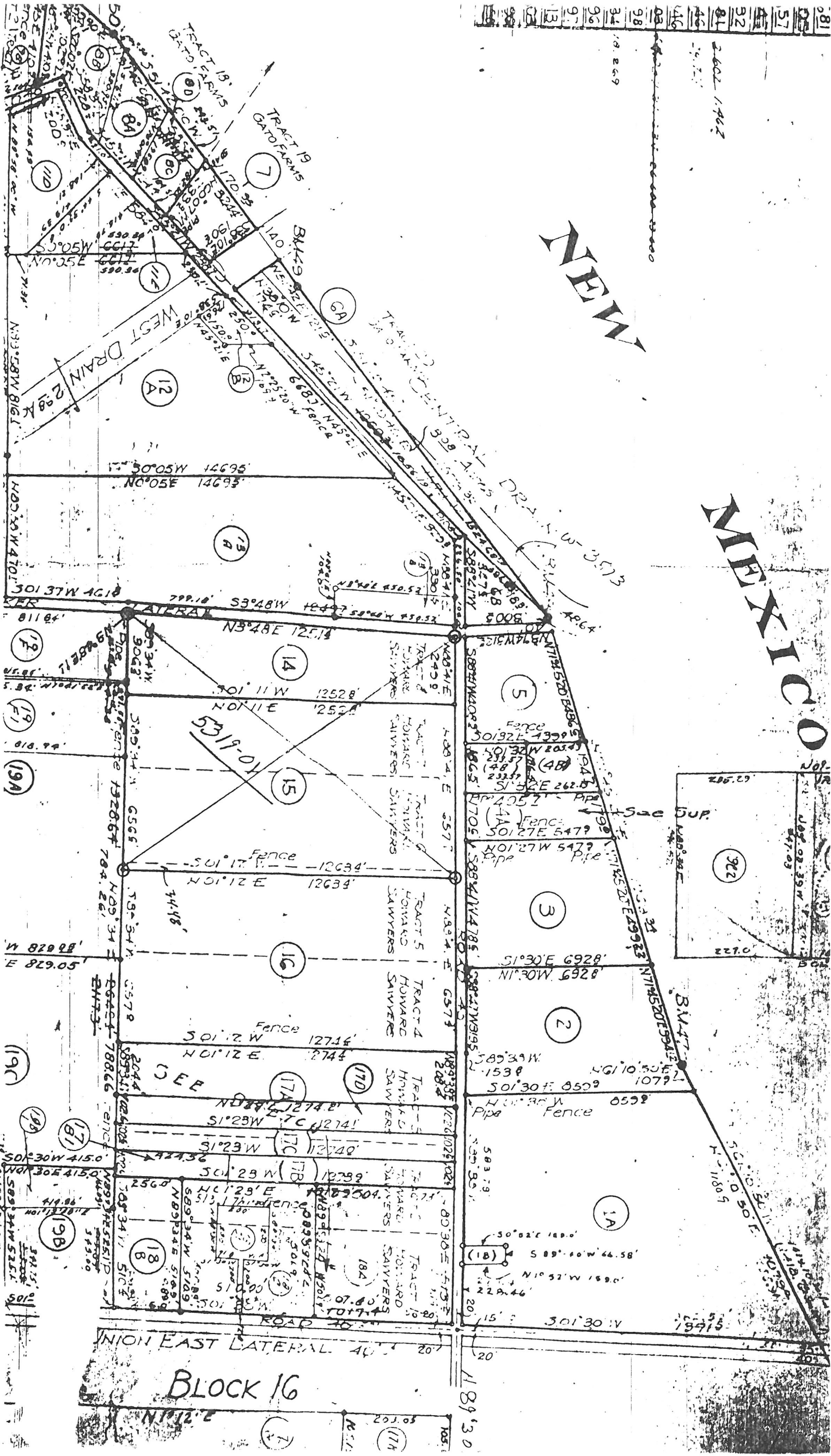


LA UNION WEST LATERAL  
 WEST BOUNDARY  
 LA UNION EAST LATERAL  
 BAKER LATERAL EXTENSION  
 WEST DRAIN  
 CENTRAL DRAIN  
 EAST LATERAL  
 CANUTILLO DRAIN  
 PATENTED BY THE S. A.A. & C. BY THE S. 1895  
 LIMIT OF BOTTOM LAND

EH Bonds Coy 16388 A.  
 J.F. Van Fossen 10,000 A.  
 Norton 34,000 A.  
 J.M. Richardson 2400 A.  
 J. M. Waple & O. H. Baum 344,444 A.  
 Claimant J.M. Richardson 10,000 A.  
 Geo. W. Gaudin 12,700 A.  
 H.H. Magpie 10,000 A.  
 Emma Barker 10,000 A.  
 Hattie Salisbury 10,000 A.  
 J.K. Porter 20,000 A.  
 H.M. Magpie 10,000 A.  
 F.F. Burton 10,000 A.  
 Emma Sheffield 10,000 A.  
 El Paso County 60,000 A.  
 Claimant W.L. Smyers 7,300 A.  
 Claimant John W. Cook 83,300 A.  
 Conlitt Z.T. White and W. J. Hamilton 86,300 A.  
 Mrs. Rebecca Longmire 77,384 A.  
 W.H. Auldridge 194,290 A.  
 H.W. Loggins 77,300 A.  
 Dan White 51,231 A.  
 W.H. Auldridge Esq. 337,395 A.  
 F.E. Martin Esq. 8,400 A.  
 R.H. Bailey 44,172 A.  
 E.E. McFadden 95,300 A.  
 Oscar Fox 21,000 A.  
 R.C. Davis 8,000 A.  
 C.D. Gaud 57,021 A.  
 Nicole Abramson 63,300 A.  
 Butler Kypser and Reynolds 80,300 A.  
 W.L. Tooley 22,248 A.  
 Canutillo Land & Townsite Co. 713,500 A.

NEW

MEXICO



MEXICO

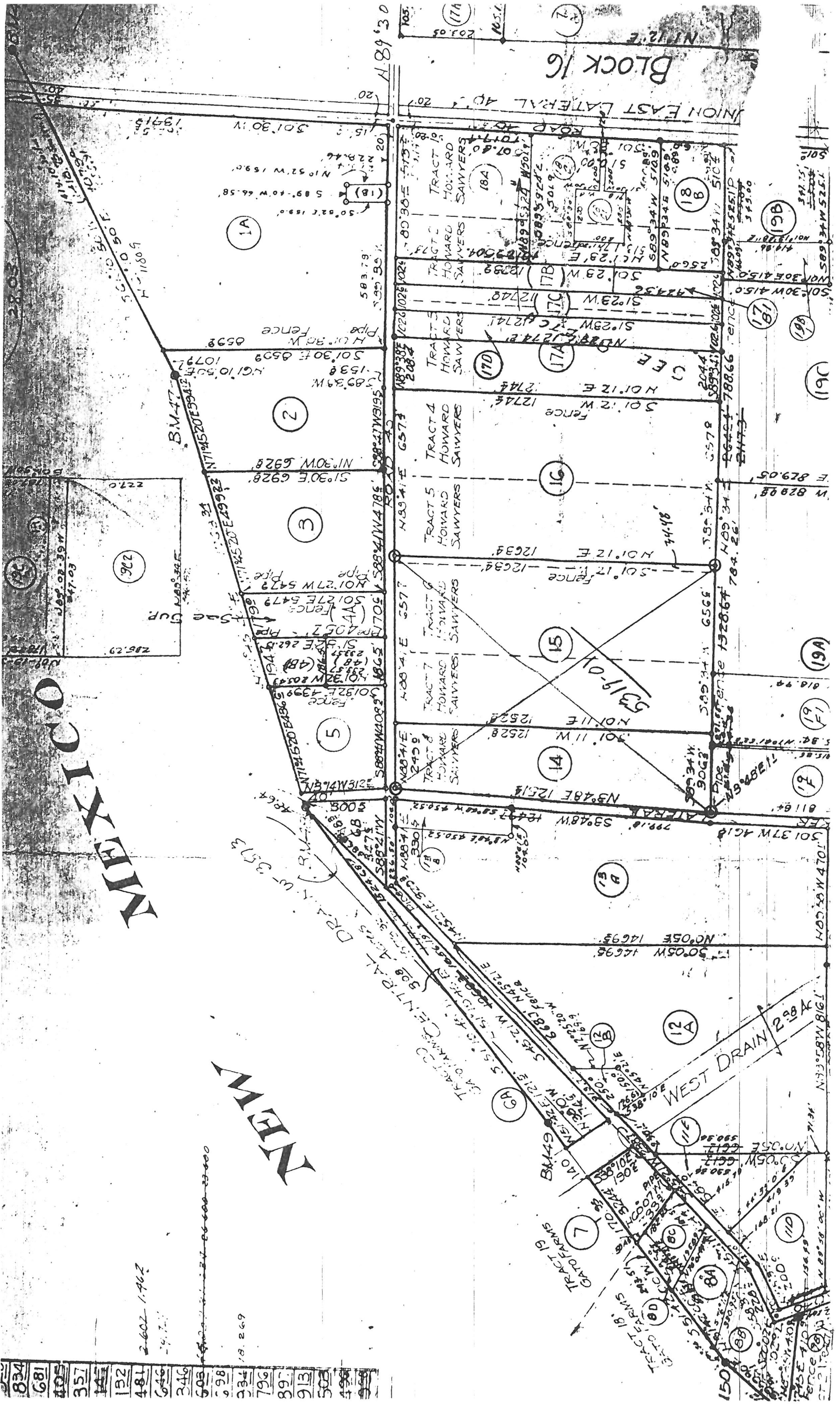
NEW

2-602-1962

19.269

10.269

834
681
405
357
132
481
646
346
603
998
234
796
897
913
503
496



Blaugrund  
 Mark ~~Blagreen~~ 533-5419  
 Reion Real Estate Condo #909 State National Plaza  
 155 acre farm Gardner Farm  
 Hughes Butter  
 Baker lateral



Nick Perez <sup>3888</sup>  
~~532-3888~~

Tracts 1A 2B, 2B1, 2E  
 Block 1A Upper Valley  
 ~ 121 acres  
 1B 1C Block 1A 39.2 acres  
 from Gardner Road to Southern end  
 2359 feet south  


$$\begin{array}{r} 10 \\ \hline 23,590 \end{array}$$

Z. T. White et al  
 5-7-23  
 Petition Done by J. W. Carter  
 5.1 acres

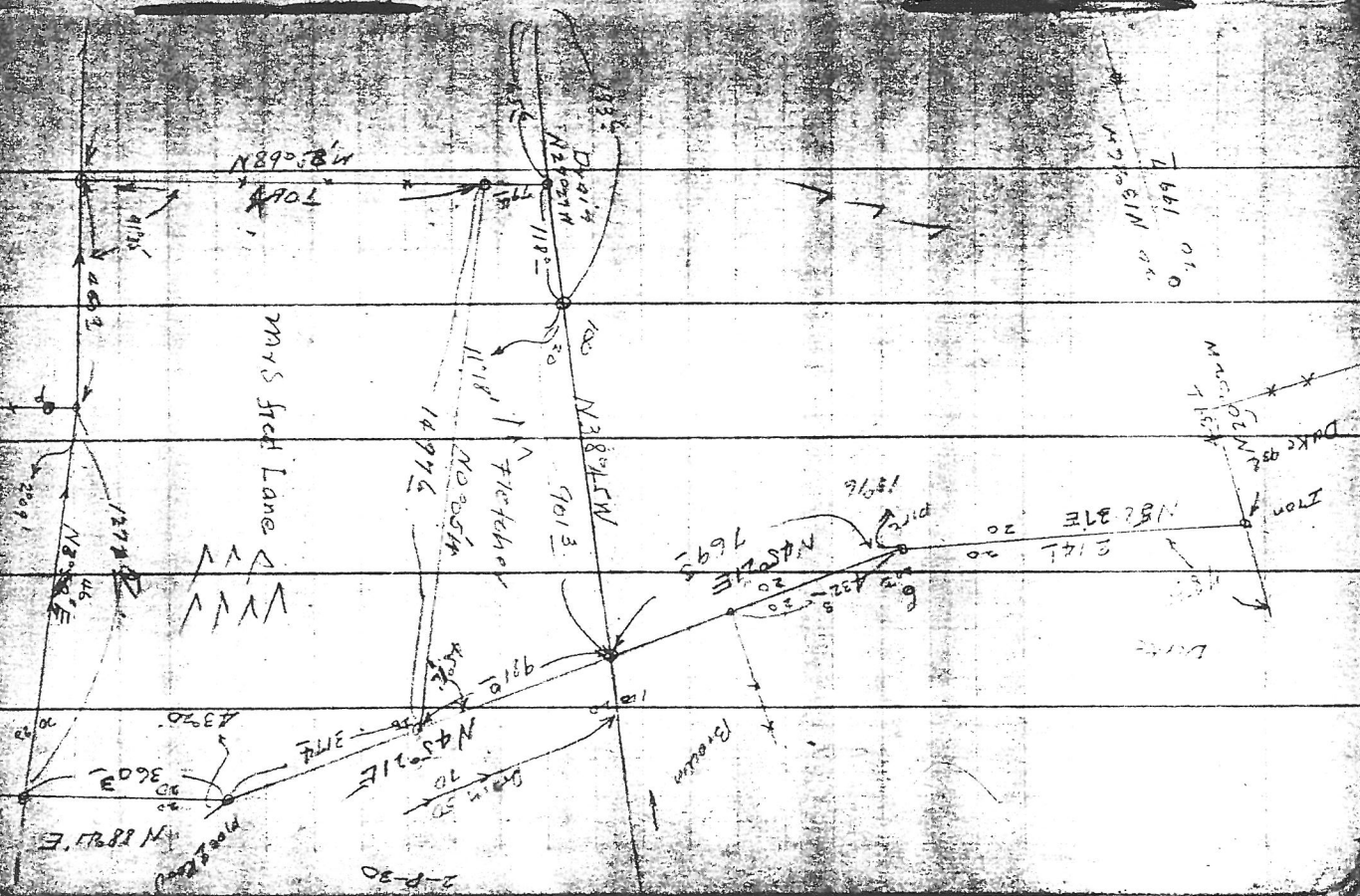
$$\begin{array}{r} 23,580 \\ 50 \\ \hline 117,950 \text{ @} \\ 271 \text{ acres} \\ .54 \text{ @ } \frac{1}{2} \text{ acre} \\ \hline 2.17 \end{array}$$

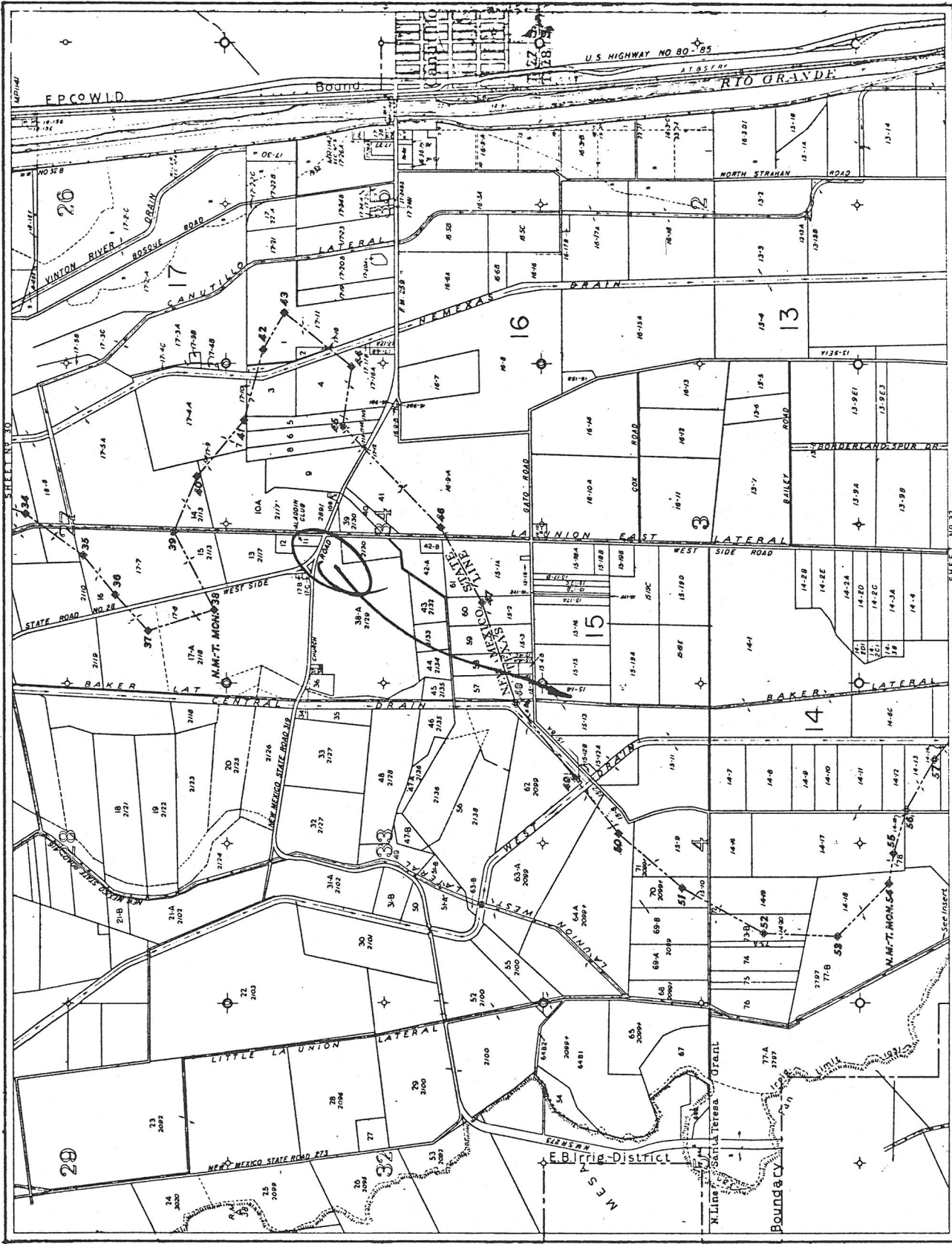


6



XIN 21/5





MESILLA VALLEY  
SHEET NO. 31  
CANUTILLO

BUREAU OF RECLAMATION RIO GRANDE PROJECT  
IRRIGABLE AREA AND PROPERTY MAP  
ELEPHANT BUTTE IRRIGATION DISTRICT AND  
EL PASO COUNTY WATER IMPROVEMENT DISTRICT NO. 1

SHEET NO. 31

**PROPERTY NUMBERS**  
Project Serial No. of a Property is  
the number in the upper left hand  
corner of this sheet, 7349-74-7 being the  
number of this sheet, 7349-74-7 being the  
County No. 7349, E. P. 74, S. 4-7

**SCALE**  
0 500 1000 1500 2000  
T. 27 & 28 R. 3E  
DATE 1931 REVISED 1958

**EXPLANATION**

Canals	Drains
Suspended Areas	Levees
High Land	Private Property
Valley Land	Public Property
Sand	Area

See Insert



LETTER DU  
Monday

LETTER TO MARK BLAU Trustee

1804 STATE NATION ?/

79901

Blk 14 (UY)

Rogers Baker Est

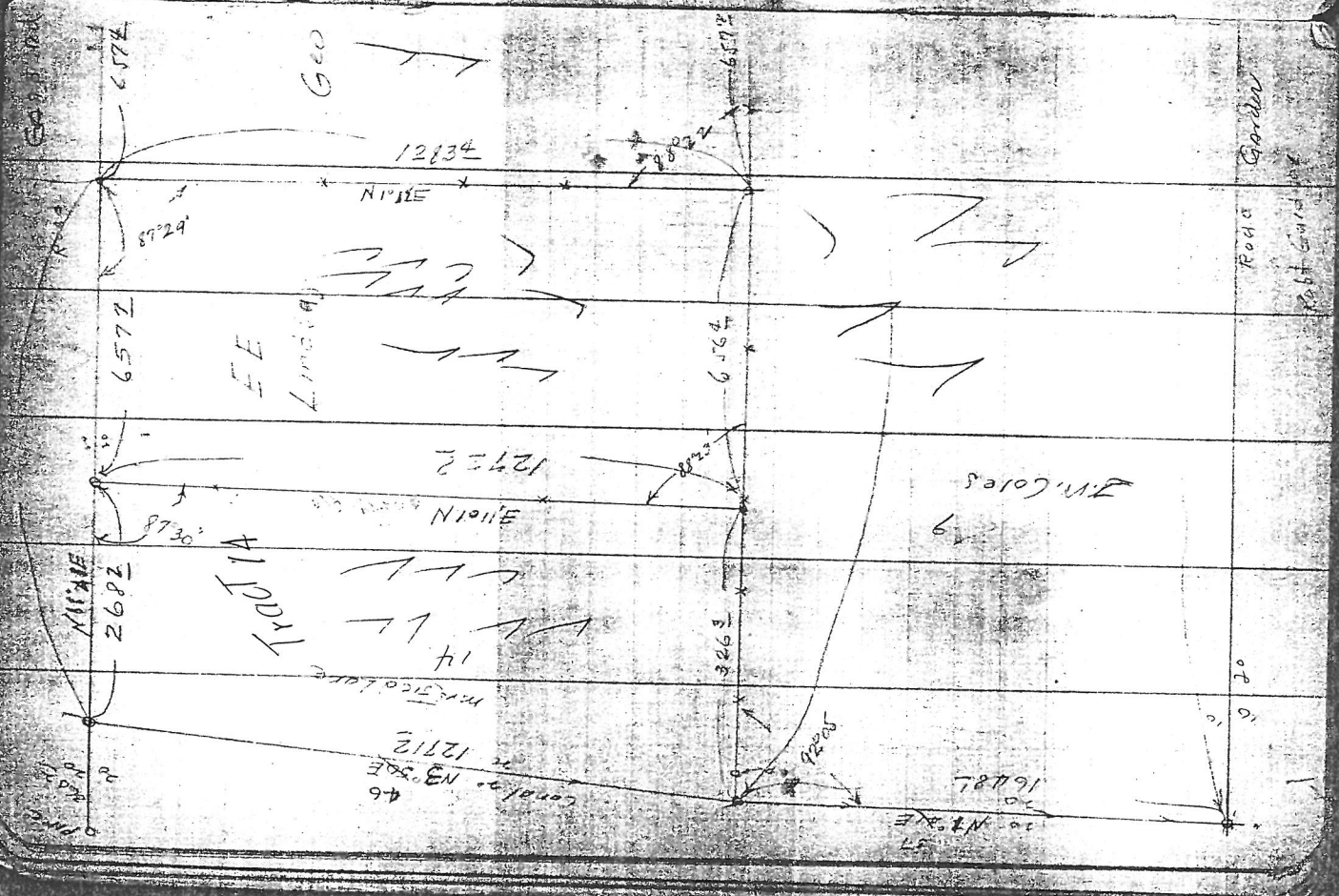

1A 2B 2B1 2C



1B EJC

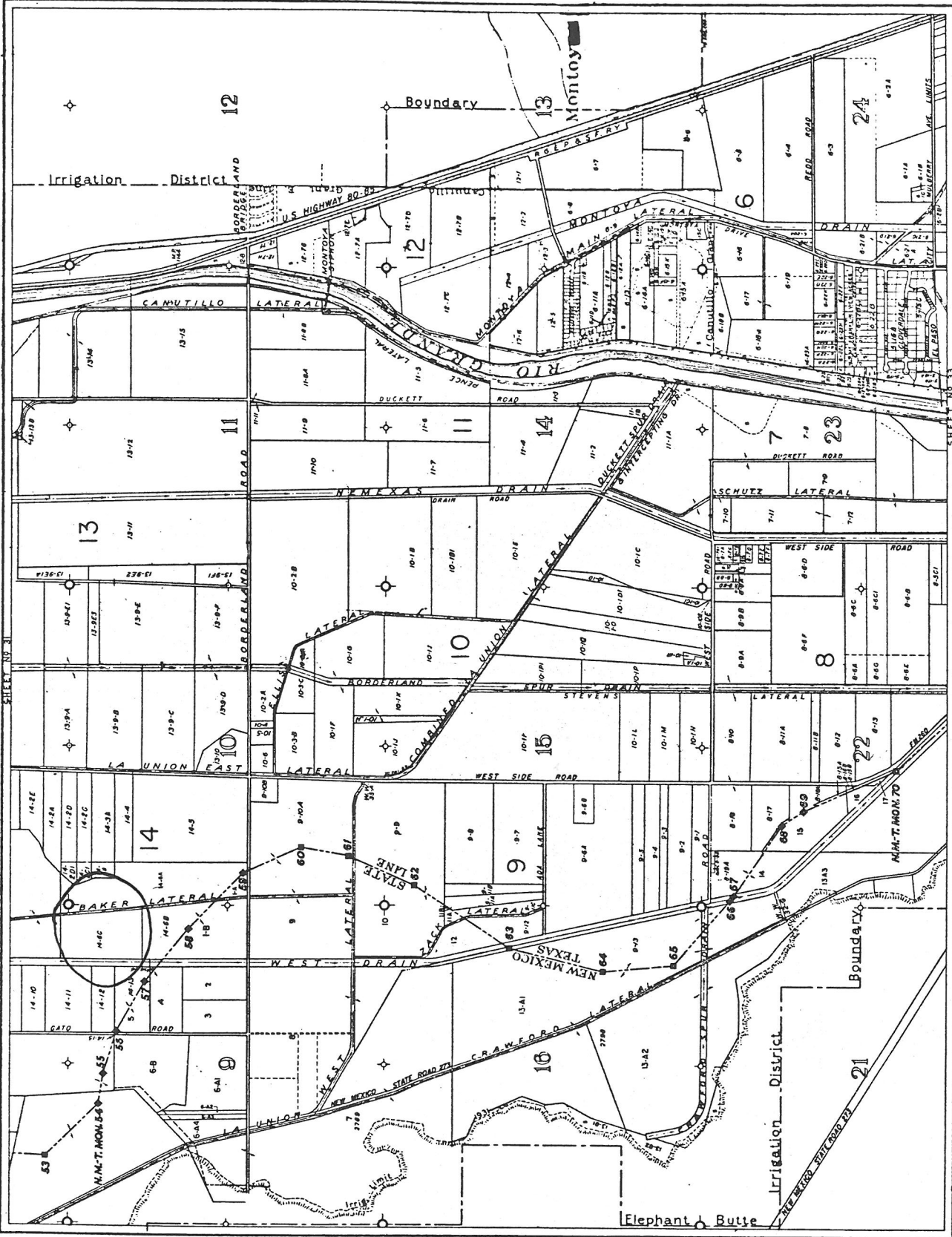
GRANT Description

Letter rep under Rogers Sq.

Cannot say that we will never  
need anymore ever.







SHEET NO. 31

**EXPLANATION**  
 Canals  
 Suspended Areas  
 Levees  
 Roads  
 High Lane  
 Valley Land Area  
 Sand

**AUTHORITIES**  
 Compiled from the original maps and plans of the Elephant Butte Irrigation District, prepared by the U.S. Reclamation Service, and approved for publication by the U.S. Department of the Interior, Bureau of Reclamation, on the 15th day of August, 1931.

**SCALE**  
 1" = 200'

**PROPERTY NUMBERS**  
 Project Series No. of a Property is shown in the upper left corner of this sheet. The number in the lower left corner of this sheet, 15,000, being the Project Series No. of the first property in this sheet, and 15,000 being the Project Series No. of the last property in this sheet.

**DATE** 1931. REVISED 1950.

**BUREAU OF RECLAMATION, RIO GRANDE PROJECT  
 IRRIGABLE AREA AND PROPERTY MAP  
 ELEPHANT BUTTE IRRIGATION DISTRICT AND  
 EL PASO COUNTY WATER IMPROVEMENT DISTRICT NO. 1**

MESILLA VALLEY  
 SHEET NO. 32  
 MONTOKA